

















Instituto Electoral del Estado de México
 Avance del Cómputo Distrital 2015
 Estos resultados no son oficiales ni definitivos pues están sujetos a posibles modificaciones
 en caso de la procedencia de recuentos y hasta que se contrasten con las actas de los cómputos
 Reporte de Avance Cómputo Distrital de los Partidos y/o Coaliciones por el Principio de Mayoría Relativa



Fecha y Hora de Impresión : 12/06/2015 19:08:39

LISTA NOMINAL	11,023,636	PORCENTAJE DE PARTICIPACION	50.42 %
DISTRITOS CON CAPTURA	45	DISTRITOS SIN CAPTURA	0

DISTRITO	TOTAL DE CASILLAS	CASILLAS CAPTURADAS	LISTA NOMINAL	DATOS DEL ACTA DE ESCRUTINIO Y CÓMPUTO																
				PAN	PR	PRD	PT	VERDE	MAYORÍA CIUDADANA	alianza	morena	HUMANIDADES	ENCUENTRO SOCIAL	PFJ	VERDE	INDEPENDIENTE	NO REGISTRADOS	NULOS	TOTAL	
TOTAL	18,181	18,169	99.93 %	11,016,316	945,773	1,768,991	789,214	183,288	163,371	240,585	192,073	559,590	130,615	255,153	36,862	36,295	7,099	7,737	241,274	5,557,920
					17.02 %	31.83 %	14.20 %	3.30 %	2.94 %	4.33 %	3.46 %	10.07 %	2.35 %	4.59 %	0.66 %	0.65 %	0.13 %	0.14 %	4.34 %	
I - TOLUCA	379	379	100.0 %	233,846	29,135	38,920	8,590	5,155	3,989	3,972	4,516	8,947	4,062	6,402	800	709		209	5,714	121,120
II - TOLUCA	552	552	100.0 %	354,932	42,467	60,975	10,385	6,943	5,403	6,759	8,364	12,409	5,271	9,512	1,129	1,524		271	8,286	179,698
III - TEMOAYA	321	321	100.0 %	196,212	12,719	37,320	3,458	9,043	14,849	13,398	2,800	7,758	1,860	2,100	604			44	5,157	111,110
IV - LERMA	308	308	100.0 %	193,383	25,447	40,796	7,791	5,169	2,784	6,783	3,854	8,056		5,222	1,693	359		144	3,956	112,054
V - TENANGO DEL VALLE	192	192	100.0 %	120,493	8,272	26,790	8,442	11,917	1,089	1,570	2,398	3,334	3,548	2,372	1,400	437		49	2,627	74,245
VI - TIANGUISTENCO	155	155	100.0 %	95,027	11,860	17,808	6,056	2,115	873	890	1,700	4,320		2,194	769	171		44	2,122	50,922
VII - TENANCINGO	215	215	100.0 %	122,556	16,771	25,953	11,352	3,823	1,622	2,599	3,375	7,121	1,994	1,300	283			25	3,192	79,410
VIII - SULTEPEC	165	165	100.0 %	79,426	17,359	26,462	7,690	735	528	2,199	836	1,678	439	166	96			4	1,737	59,929
IX - TEJUPILCO	247	247	100.0 %	120,405	9,552	32,922	33,663	573	624	277	966	1,568	302	375	68	286		52	3,342	84,570
X - VALLE DE BRAVO	216	213	98.6 %	120,047	18,590	42,829	2,791	6,026	1,305	3,003	1,875	3,029	1,367	826	178	362		42	2,393	84,616
XI - SANTO TOMAS	137	137	100.0 %	70,901	5,440	19,729	22,961	1,340	404	200	1,432	521		206	72	264		14	1,757	54,340
XII - EL ORO	289	289	100.0 %	165,838	28,589	44,645	3,347	1,630	1,216	1,338	4,878	2,588	993	1,267	766	454		263	4,747	96,721
XIII - ATLACOMULCO	366	366	100.0 %	200,930	20,980	55,658	14,402	6,604	2,694	1,999	4,197	4,301	1,292	2,244	297	641		79	4,962	120,350
XIV - JILOTEPEC	181	181	100.0 %	99,273	21,177	24,629	2,371	610	900	358	14,130	1,381	490	779	328	257		21	2,342	69,773
XV - IXTLAHUACA	280	280	100.0 %	165,075	12,909	41,828	2,794	2,297	2,050	13,985	4,103	3,597	1,750	4,176	430	330		69	3,659	93,977
XVI - ATIZAPAN	594	594	100.0 %	378,410	56,235	42,186	7,144	2,402	5,615	4,950	5,875	17,897	4,454	10,188	1,025	1,109		342	9,091	168,513
XVII - HUIXQUILUCAN	307	307	100.0 %	191,156	35,870	34,851	6,551	934	2,093	1,421	2,412	5,994	1,824	3,437	487	804		180	4,508	101,366
XVIII - TLALNEPANTLA	429	429	100.0 %	250,931	36,734	27,866	7,336	1,663	4,013	3,658	3,698	13,452	4,099	7,939	890	635		312	7,811	120,106
XIX - CUAUTITLAN	424	424	100.0 %	277,508	26,604	38,898	29,184	3,670	3,034	6,604	3,857	12,618	3,747	5,625	834	554		233	4,892	140,354

XX - ZUMPANGO	381	381	100.0 %	240,004	32,297	42,028	13,437	5,147	2,124	9,400	6,557	8,414	2,320	7,561	729	935		94	4,292	135,335	
XXI - ECATEPEC	656	656	100.0 %	404,906	12,122	53,635	27,603	4,780	6,774	4,741	6,465	21,250	4,586	7,942	599	1,588	6,310	347	8,413	167,155	
XXII - ECATEPEC	475	475	100.0 %	281,823	10,757	38,366	15,235	3,032	5,221	3,338	4,718	19,412	3,901	7,330	605	1,375		221	6,444	119,955	
XXIII - TEXCOCO	475	468	98.5 %	295,708	8,328	51,614	16,800	9,106	2,979	6,632	3,644	58,412	5,855	5,858	853	1,795		171	5,483	177,530	
XXIV - NEZAHUALCOYOTL	261	261	100.0 %	153,196	4,585	16,011	24,674	978	1,773	1,612	1,954	10,497	1,608	3,578	381	163		145	3,945	71,904	
XXV - NEZAHUALCOYOTL	299	299	100.0 %	169,518	2,225	17,040	46,859	836	1,680	1,040	1,451	5,734	1,291	2,340	350	638		81	3,055	84,620	
XXVI - NEZAHUALCOYOTL	273	273	100.0 %	150,556	3,222	17,546	31,650	911	1,730	1,208	1,531	6,726	1,375	2,321	250	961	789	188	3,296	73,704	
XXVII - CHALCO	779	779	100.0 %	501,969	11,569	61,929	51,976	4,437	6,374	32,636	6,251	36,589		14,484	2,118	1,526		252	10,625	240,766	
XXVIII - AMECAMECA	223	223	100.0 %	132,999	14,261	29,863	5,227	2,210	1,767	7,648	1,400	6,195	1,407	6,842	1,934	210		43	2,856	81,863	
XXIX - NAUCALPAN	563	563	100.0 %	330,219	38,723	39,387	8,600	2,324	5,353	4,403	4,679	18,831	4,143	7,664	719	1,244		219	7,334	143,623	
XXX - NAUCALPAN	506	505	99.8 %	306,919	51,813	34,840	6,077	1,877	4,632	5,247	3,831	14,940	3,896	6,891	948	1,009		260	7,391	143,652	
XXXI - LA PAZ	940	940	100.0 %	607,224	9,873	80,349	46,441	5,804	8,633	4,692	7,014	33,711	5,674	10,300	1,270	2,576		334	9,923	226,594	
XXXII - NEZAHUALCOYOTL	326	326	100.0 %	187,444	2,694	18,440	43,735	1,239	2,250	1,546	1,692	7,975	1,845	2,919	394	704		119	3,657	89,209	
XXXIII - ECATEPEC	859	859	100.0 %	540,169	26,859	94,438	25,980	6,417	9,673	7,379	8,693	30,553	7,657	16,162	1,606	2,016		445	12,065	249,943	
XXXIV - IXTAPAN DE LA SAL	178	178	100.0 %	98,598	11,936	31,006	10,304	3,199	753	1,867	1,100	2,154		959	447	414		26	2,202	66,367	
XXXV - METEPEC	294	294	100.0 %	183,924	22,929	35,716	3,264	10,961	2,475	3,834	5,041	8,047	3,077	5,007	835	348		190	4,827	106,551	
XXXVI - VILLA DEL CARBON	314	314	100.0 %	196,492	26,427	27,359	10,488	2,092	1,984	16,507	2,886	5,462	3,166	3,690	1,280	540		94	3,287	105,262	
XXXVII - TLALNEPANTLA	492	492	100.0 %	294,813	24,383	35,352	15,182	3,580	4,257	3,605	3,651	15,458	4,198	7,028	843	1,212		334	6,697	125,780	
XXXVIII - COACALCO	886	886	100.0 %	555,036	30,671	64,180	40,181	7,245	10,077	15,940	8,502	32,705	8,248	17,310	1,694	2,725		522	12,059	252,059	
XXXIX - OTUMBA	341	341	100.0 %	205,586	31,330	47,848	12,978	8,337	2,113	3,096	2,804	8,494	1,746	4,817	416	444		73	3,739	128,235	
XL - IXTAPALUCA	725	725	100.0 %	434,339	12,595	70,206	52,600	2,383	5,659	3,966	4,688	21,316	6,100	14,024	1,122	1,305		263	8,577	204,804	
XLI - NEZAHUALCOYOTL	297	297	100.0 %	165,752	1,893	15,858	39,856	754	2,341	1,454	1,814	6,444	1,835	2,716	297	675		110	3,192	79,239	
XLII - ECATEPEC	448	448	100.0 %	260,354	8,288	36,696	17,301	2,769	4,269	2,742	5,208	15,744	3,284	7,111	599	686		193	6,416	111,306	
XLIII - CUAUTITLAN IZCALLI	645	645	100.0 %	385,869	52,249	45,730	9,820	6,300	5,383	7,467	7,808	24,461	7,293	14,581	1,580	755		382	9,585	193,394	
XLIV - NICOLAS ROMERO	441	440	99.7 %	281,203	34,667	44,603	7,896	2,359	3,906	5,848	7,059	14,203	4,490	5,288	732	722		126	4,725	136,624	
XLV - ZINACANTEPEC	347	347	100.0 %	215,347	22,367	37,886	8,742	11,562	4,106	6,774	6,366	5,294	4,128	4,100	2,112	833		108	4,894	119,272	
DISTRITO	TOTAL DE CASILLAS	CASILLAS CAPTURADAS	LISTA NOMINAL															INDEPENDIENTE	NO REGISTRADOS	NULOS	TOTAL